















COMMONWEALTH OF PENNSYLVANIA
 DEPARTMENT OF ENVIRONMENTAL RESOURCES
BENNETT BRANCH OF SINNEMAHONING CREEK
 PROJECT NO. SL-195
DEEP MINE ACID ABATEMENT
 TYLER #14 MINE

PLATE NO. C 7

LEGEND

-  #2 DEEP MINE PORTAL
-  MINED AREA
-  DEEP MINE GANGWAY
-  S-143 STRIP MINE
-  R-305 DEEP MINE REFUSE
-  COAL CROPLINE (LOWER KITTANNING VEIN)
-  STRUCTURAL CONTOURS (LOWER KITTANNING VEIN)
-  STREAMS
-  PROPOSED ROUTE FOR RETUNNELING
-  HYDRAULIC MINE SEAL
-  PROPOSED STRIP RECLAMATION
-  BB21 SAMPLING STATION, WEIR
-  TR35 SAMPLING STATION, GRAB
-  BB48 SAMPLING STATION, GAUGE

