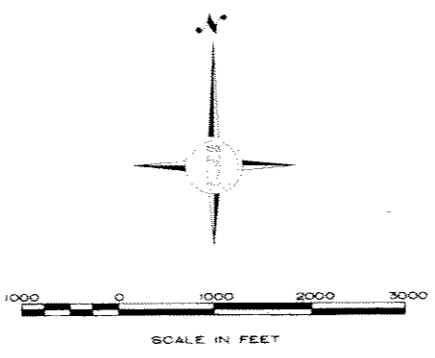




BASE MAP PREPARED FROM USC & GS QUADRANGLES AND UPDATED FROM USDA 1967 AERIAL PHOTOGRAPHY

- LEGEND**
- DEEP MINES (AREA MINED)
 - KITTANNING SEAM
 - FREEPORT SEAM
 - OUTCROPS
 - UPPER FREEPORT (E) SEAM
 - LOWER FREEPORT (D) SEAM
 - LOWER KITTANNING (B) SEAM
 - COAL REFUSE AREA (NEW)
 - COAL REFUSE AREA (OLD)
 - STRIP MINE AREA
 - SAMPLING STATION
 - DIAMOND DRILL HOLE
 - MINE OPENING (DRY)
 - MINE OPENING (DRAINING)
 - WATERSHED PERIMETER (EXTERIOR)
 - WATERSHED PERIMETER (INTERIOR)
 - COAL CONTOUR LOWER KITTANNING SEAM
 - COAL CONTOUR LOWER KITTANNING SEAM (COAL MISSING DUE TO EROSION)



INDEX TO SHEETS

		1		
	2	3	4	
5	6	7	8	
9	10	11		
12	13			

OPERATION SCARLIFT
TWO LICK CREEK
MINE DRAINAGE POLLUTION
ABATEMENT PROJECT
 INDIANA COUNTY, PENNSYLVANIA

PREPARED FOR
 PENNSYLVANIA DEPARTMENT OF MINES
 AND MINERAL INDUSTRIES

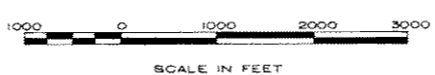
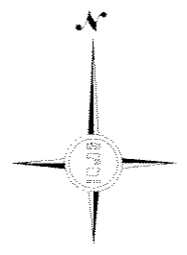
MARCH, 1970

PREPARED BY
 L. ROBERT KIMBALL
 CONSULTING ENGINEERS
 EBENSBURG, PENNSYLVANIA



LEGEND

- DEEP MINES (AREA MINED)
- KITTANNING BEAM
- FREEPORT BEAM
- OUTCROPS**
- UPPER FREEPORT (E) BEAM
- LOWER FREEPORT (O) BEAM
- LOWER KITTANNING (B) BEAM
- COAL REFUSE AREA (NEW)
- COAL REFUSE AREA (OLD)
- STRIP MINE AREA
- SAMPLING STATION
- DIAMOND DRILL HOLE
- MINE OPENING (DRY)
- MINE OPENING (DRAINING)
- WATERSHED PERIMETER (EXTERIOR)
- WATERSHED PERIMETER (INTERIOR)
- COAL CONTOUR UPPER FREEPORT BEAM
- COAL CONTOUR LOWER FREEPORT BEAM (COAL MISSING DUE TO EROSION)



INDEX TO SHEETS

		1		
	2	3	4	
5	6	7	8	
9	10	11		
12	13			

BASE MAP PREPARED FROM USC & GS QUADRANGLES AND UPDATED FROM USDA 1967 AERIAL PHOTOGRAPHY.

OPERATION SCARLIFT
TWO LICK CREEK
MINE DRAINAGE POLLUTION
ABATEMENT PROJECT
 INDIANA COUNTY, PENNSYLVANIA

PREPARED FOR
 PENNSYLVANIA DEPARTMENT OF MINES
 AND MINERAL INDUSTRIES

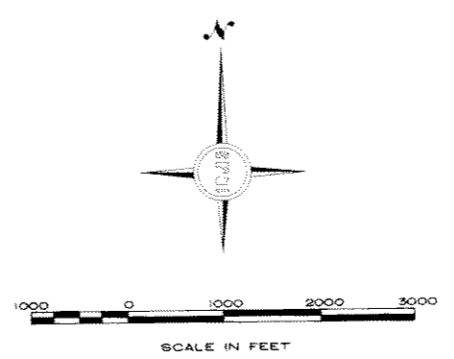
MARCH, 1970

PREPARED BY
 L. ROBERT KIMBALL
 CONSULTING ENGINEERS
 EBENSBURG, PENNSYLVANIA



BASE MAP PREPARED FROM USC & GS QUADRANGLES AND UPDATED FROM USDA 1967 AERIAL PHOTOGRAPHY.

- LEGEND**
- DEEP MINES (AREA MINED)
 - KITTANNING BEAM
 - FREEPORT BEAM
 - OUTCROPS
 - UPPER FREEPORT (E) BEAM
 - LOWER FREEPORT (D) BEAM
 - LOWER KITTANNING (B) BEAM
 - COAL REFUSE AREA (NEW)
 - COAL REFUSE AREA (OLD)
 - STRIP MINE AREA
 - SAMPLING STATION
 - DIAMOND DRILL HOLE
 - MINE OPENING (DRY)
 - MINE OPENING (DRAINING)
 - WATERSHED PERIMETER (EXTERIOR)
 - WATERSHED PERIMETER (INTERIOR)
 - COAL CONTOUR UPPER FREEPORT BEAM
 - COAL CONTOUR UPPER FREEPORT BEAM (COAL MISSING DUE TO EROSION)



INDEX TO SHEETS

		1		
	2	3	4	
5	6	7	8	
9	10	11		
12	13			

OPERATION SCARLIFT
TWO LICK CREEK
MINE DRAINAGE POLLUTION
ABATEMENT PROJECT
 INDIANA COUNTY, PENNSYLVANIA

PREPARED FOR
 PENNSYLVANIA DEPARTMENT OF MINES
 AND MINERAL INDUSTRIES

MARCH, 1970

PREPARED BY
 L. ROBERT KIMBALL
 CONSULTING ENGINEERS
 EBENSBURG, PENNSYLVANIA

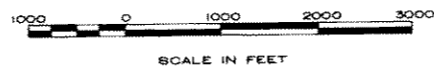
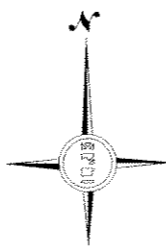


MATCH SHEET B

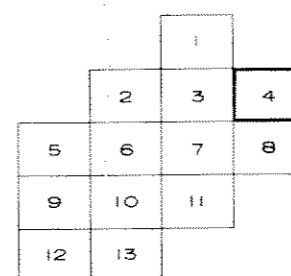
LEGEND

- | | |
|---------------------------|--|
| DEEP MINES (AREA MINED) | STRIP MINE AREA |
| KITTANNING SEAM | SAMPLING STATION |
| FREEPORT SEAM | DIAMOND DRILL HOLE |
| OUTCROPS | MINE OPENING (DRY) |
| UPPER FREEPORT (E) SEAM | MINE OPENING (DRAINING) |
| LOWER FREEPORT (D) SEAM | WATERSHED PERIMETER (EXTERIOR) |
| LOWER KITTANNING (B) SEAM | WATERSHED PERIMETER (INTERIOR) |
| COAL REFUSE AREA (NEW) | COAL CONTOUR LOWER KITTANNING SEAM |
| COAL REFUSE AREA (OLD) | COAL CONTOUR LOWER KITTANNING SEAM (COAL MISSING DUE TO EROSION) |

BASE MAP PREPARED FROM USC & GS QUADRANGLES AND UPDATED FROM USDA 1967 AERIAL PHOTOGRAPHY.



INDEX TO SHEETS



OPERATION SCARLIFT
TWO LICK CREEK
MINE DRAINAGE POLLUTION
ABATEMENT PROJECT
INDIANA COUNTY, PENNSYLVANIA

PREPARED FOR
PENNSYLVANIA DEPARTMENT OF MINES
AND MINERAL INDUSTRIES

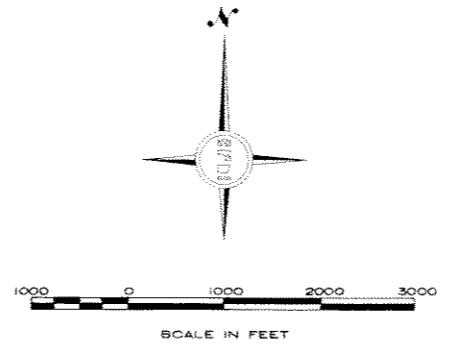
MARCH, 1970

PREPARED BY
L. ROBERT KIMBALL
CONSULTING ENGINEERS
EBENSBURG, PENNSYLVANIA



BASE MAP PREPARED FROM USC & GS QUADRANGLES AND UPDATED FROM USDA 1967 AERIAL PHOTOGRAPHY.

- LEGEND**
- DEEP MINES (AREA MINED)
 - KITTANNING BEAM
 - FREEPORT BEAM
 - OUTCROPS**
 - UPPER FREEPORT (E) BEAM
 - LOWER FREEPORT (D) BEAM
 - LOWER KITTANNING (B) BEAM
 - COAL REFUSE AREA (NEW)
 - COAL REFUSE AREA (OLD)
 - STRIP MINE AREA
 - SAMPLING STATION
 - DIAMOND DRILL HOLE
 - MINE OPENING (DRY)
 - MINE OPENING (DRAINING)
 - WATERSHED PERIMETER (EXTERIOR)
 - WATERSHED PERIMETER (INTERIOR)
 - COAL CONTOUR LOWER KITTANNING BEAM
 - COAL CONTOUR LOWER KITTANNING BEAM (COAL MISSING DUE TO EROSION)



INDEX TO SHEETS


		1		
	2	3	4	
5	6	7	8	
9	10	11		
12	13			

**OPERATION SCARLIFT
TWO LICK CREEK
MINE DRAINAGE POLLUTION
ABATEMENT PROJECT**
INDIANA COUNTY, PENNSYLVANIA



















PREPARED FOR
PENNSYLVANIA DEPARTMENT OF MINES
AND MINERAL INDUSTRIES

MAF - H, 1970

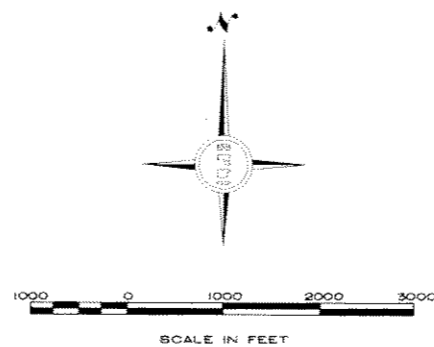
PREPARED BY
L. ROBERT KIMBALL
CONSULTING ENGINEERS
EBENSBURG, PENNSYLVANIA



LEGEND

- | | | | |
|---|---------------------------|---|---|
|  | DEEP MINES (AREA MINED) |  | STRIP MINE AREA |
|  | KITTANNING SEAM |  | SAMPLING STATION |
|  | FREEPORT SEAM |  | DIAMOND DRILL HOLE |
|  | OUTCROPS |  | MINE OPENING (DRY) |
|  | UPPER FREEPORT (E) SEAM |  | MINE OPENING (DRAINING) |
|  | LOWER FREEPORT (D) SEAM |  | WATERSHED PERIMETER (EXTERIOR) |
|  | LOWER KITTANNING (B) SEAM |  | WATERSHED PERIMETER (INTERIOR) |
|  | COAL REFUSE AREA (NEW) |  | COAL CONTOUR LOWER KITTANNING SEAM |
|  | COAL REFUSE AREA (OLD) |  | COAL CONTOUR LOWER KITTANNING SEAM
(COAL MISSING DUE TO EROSION) |

BASE MAP PREPARED FROM USC & GS
QUADRANGLES AND UPDATED FROM
USDA 1967 AERIAL PHOTOGRAPHY



INDEX TO SHEETS

		1		
	2	3	4	
5	6	7	8	
9	10	11		
12	13			

OPERATION SCARLIFT
TWO LICK CREEK
MINE DRAINAGE POLLUTION
ABATEMENT PROJECT
INDIANA COUNTY, PENNSYLVANIA

PREPARED FOR
PENNSYLVANIA DEPARTMENT OF MINES
AND MINERAL INDUSTRIES

MARCH, 1970

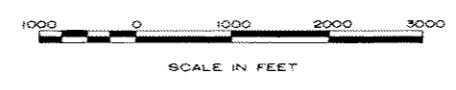
PREPARED BY
L. ROBERT KIMBALL
CONSULTING ENGINEERS
EBENSBURG, PENNSYLVANIA



BASE MAP PREPARED FROM USC & GS QUADRANGLES AND UPDATED FROM USDA 1967 AERIAL PHOTOGRAPHY.

LEGEND

- DEEP MINES (AREA MINED)
- KITTANNING BEAM
- FREEPORT BEAM
- OUTCROPS**
- UPPER FREEPORT (E) BEAM
- LOWER FREEPORT (D) BEAM
- LOWER KITTANNING (B) BEAM
- COAL REFUSE AREA (NEW)
- COAL REFUSE AREA (OLD)
- STRIP MINE AREA
- SAMPLING STATION
- DIAMOND DRILL HOLE
- MINE OPENING (DRY)
- MINE OPENING (DRAINING)
- WATERSHED PERIMETER (EXTERIOR)
- WATERSHED PERIMETER (INTERIOR)
- COAL CONTOUR UPPER FREEPORT BEAM
- COAL CONTOUR UPPER FREEPORT BEAM (COAL MISSING DUE TO EROSION)



INDEX TO SHEETS

		1		
	2	3	4	
5	6	7	8	
9	10	11		
12	13			

OPERATION SCARLIFT
TWO LICK CREEK
MINE DRAINAGE POLLUTION
ABATEMENT PROJECT
 INDIANA COUNTY, PENNSYLVANIA

PREPARED FOR
 PENNSYLVANIA DEPARTMENT OF MINES
 AND MINERAL INDUSTRIES

MARCH, 1970

PREPARED BY
 L. ROBERT KIMBALL
 CONSULTING ENGINEERS
 EBENSBURG, PENNSYLVANIA