

PROJECT SL 132-5










LITTLE TOBY CREEK
IN
ELK COUNTY

MINE DRAINAGE ABATEMENT

INDEX MAP

SCALE
1" = 1000'

LEGEND

-  POLLUTION SOURCES WITH REFERENCE NO. AVERAGE ACID LOAD IN POUNDS PER DAY
 -  CONTINUOUS SAMPLING STATION AVERAGE ALKALINE LOAD IN POUNDS / DAY
 -  NEGLIGIBLE
 -  NO FLOW
 -  NOT DETERMINED
 -  DRIFT OR CAVED AREAS
 -  PORTIONS OF POLLUTED STREAMS
 -  PROJECT BOUNDARY
 -  SUB-PROJECT BOUNDARY
- NOTES:
DRIFT LOCATIONS WITHOUT REFERENCE NUMBER OR FLOW NOTATIONS WERE NOT LOCATED.

- PLATE 18 -

