
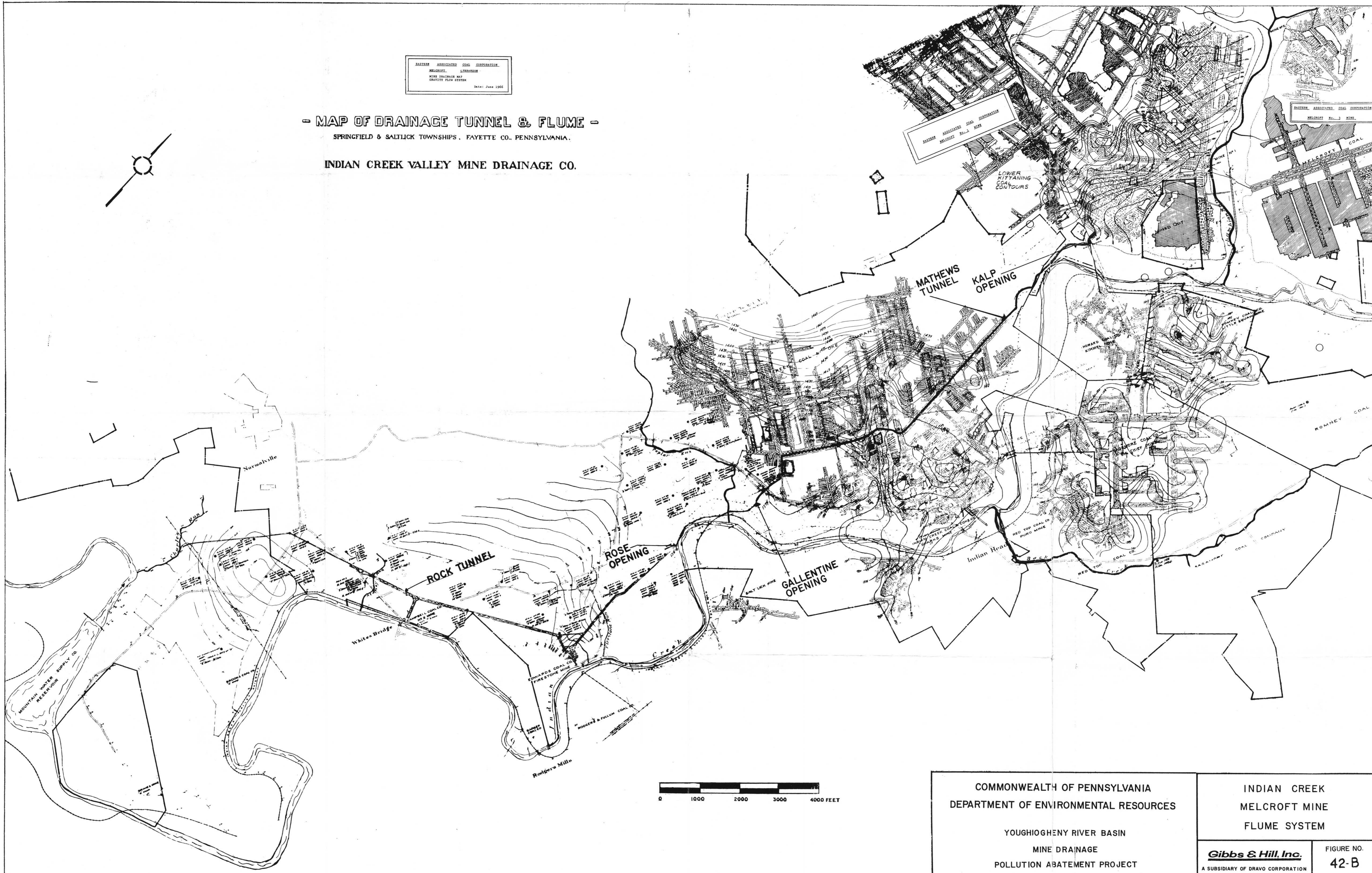
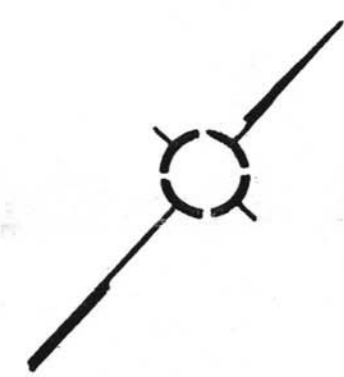


EASTERN ASSOCIATED COAL CORPORATION
MELCROFT MINE
MINE DRAINAGE MAP
GRAVITY FLOW SYSTEM
Date: June 1966

- MAP OF DRAINAGE TUNNEL & FLUME -

SPRINGFIELD & SALTICK TOWNSHIPS, FAYETTE CO., PENNSYLVANIA.

INDIAN CREEK VALLEY MINE DRAINAGE CO.




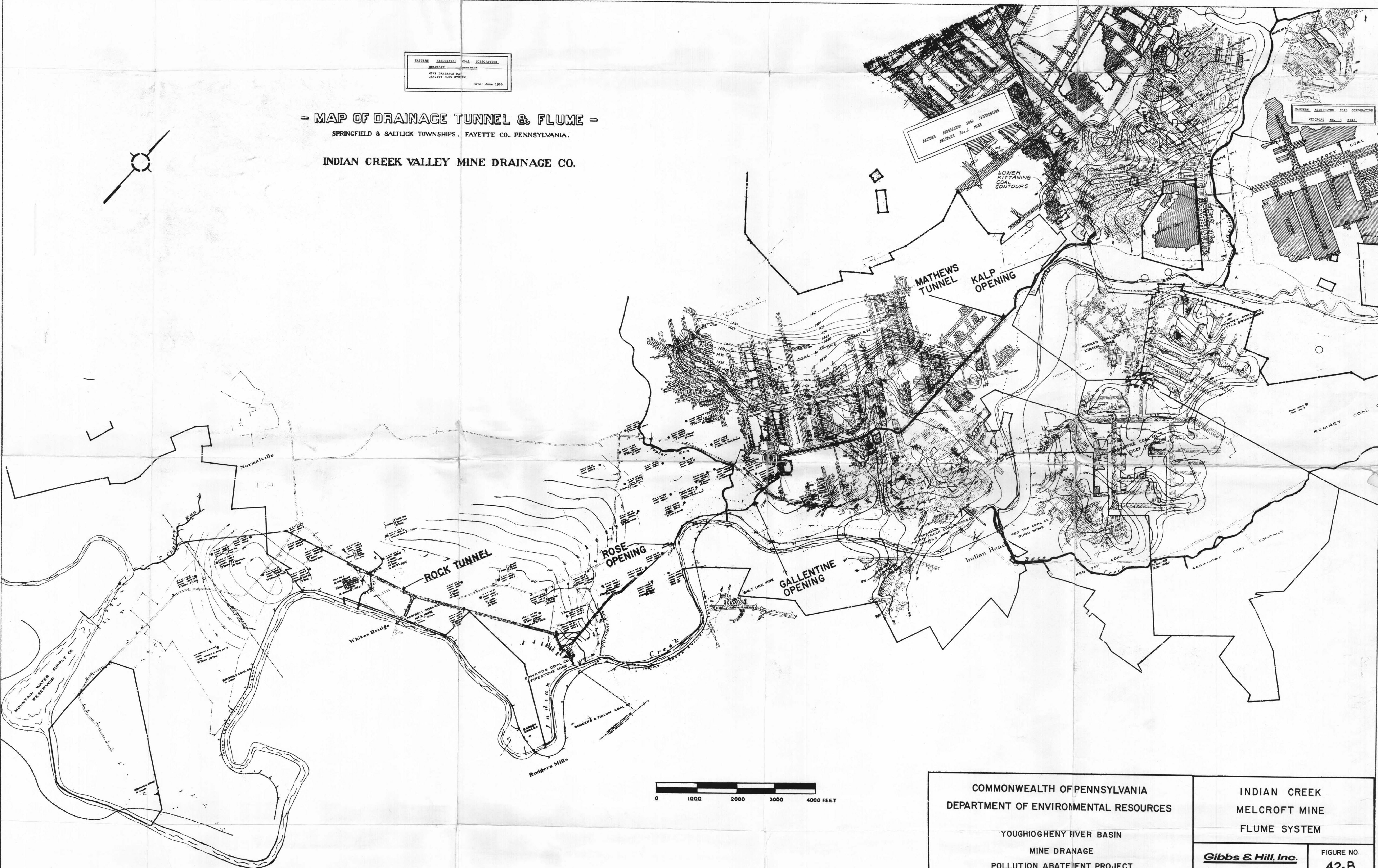
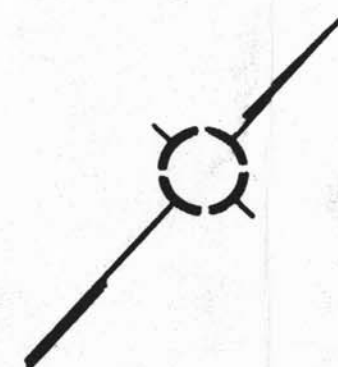
COMMONWEALTH OF PENNSYLVANIA DEPARTMENT OF ENVIRONMENTAL RESOURCES YOUGHIOGHENY RIVER BASIN MINE DRAINAGE POLLUTION ABATEMENT PROJECT	INDIAN CREEK MELCROFT MINE FLUME SYSTEM
	Gibbs & Hill, Inc. A SUBSIDIARY OF DRavo CORPORATION
	FIGURE NO. 42-B

EASTERN ASSOCIATED COAL CORPORATION
 MELCROFT MINE
 MINE DRAINAGE MAP
 GRAVITY FLOW SYSTEM
 Date: June 1966

- MAP OF DRAINAGE TUNNEL & FLUME -

SPRINGFIELD & SALTICK TOWNSHIPS, FAYETTE CO., PENNSYLVANIA.

INDIAN CREEK VALLEY MINE DRAINAGE CO.



COMMONWEALTH OF PENNSYLVANIA DEPARTMENT OF ENVIRONMENTAL RESOURCES		INDIAN CREEK MELCROFT MINE FLUME SYSTEM	
YOUGHIOGHENY RIVER BASIN MINE DRAINAGE POLLUTION ABATEMENT PROJECT		<i>Gibbs & Hill, Inc.</i> A SUBSIDIARY OF DRAVO CORPORATION	FIGURE NO. 42-B