








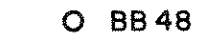




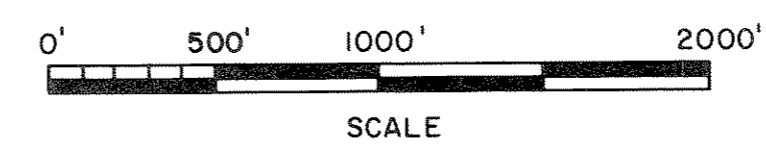


LEGEND

-  #2 DEEP MINE PORTAL
-  MINED AREA
-  DEEP MINE GANGWAY
-  S-143 STRIP MINE
-  R-305 DEEP MINE REFUSE
-  COAL CROPLINE (LOWER KITTANNING VEIN)
-  STRUCTURAL CONTOURS (LOWER KITTANNING VEIN)
-  STREAMS
-  PROPOSED ROUTE FOR RETUNNELING
-  HYDRAULIC MINE SEAL
-  PROPOSED STRIP RECLAMATION
-  BB21 SAMPLING STATION, WEIR
-  TR 35 SAMPLING STATION, GRAB
-  BB 48 SAMPLING STATION, GAUGE



PENNSYLVANIA DEPARTMENT OF ENVIRONMENTAL RESOURCES
 EXPERIMENTAL TREATMENT FACILITY

Village of HOLLYWOOD

Borehole Watercourse
 Surface Elev. 1245

TIPPLE #3
 PROCTOR #2 MINE
 REFUSE