










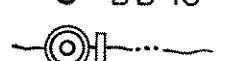



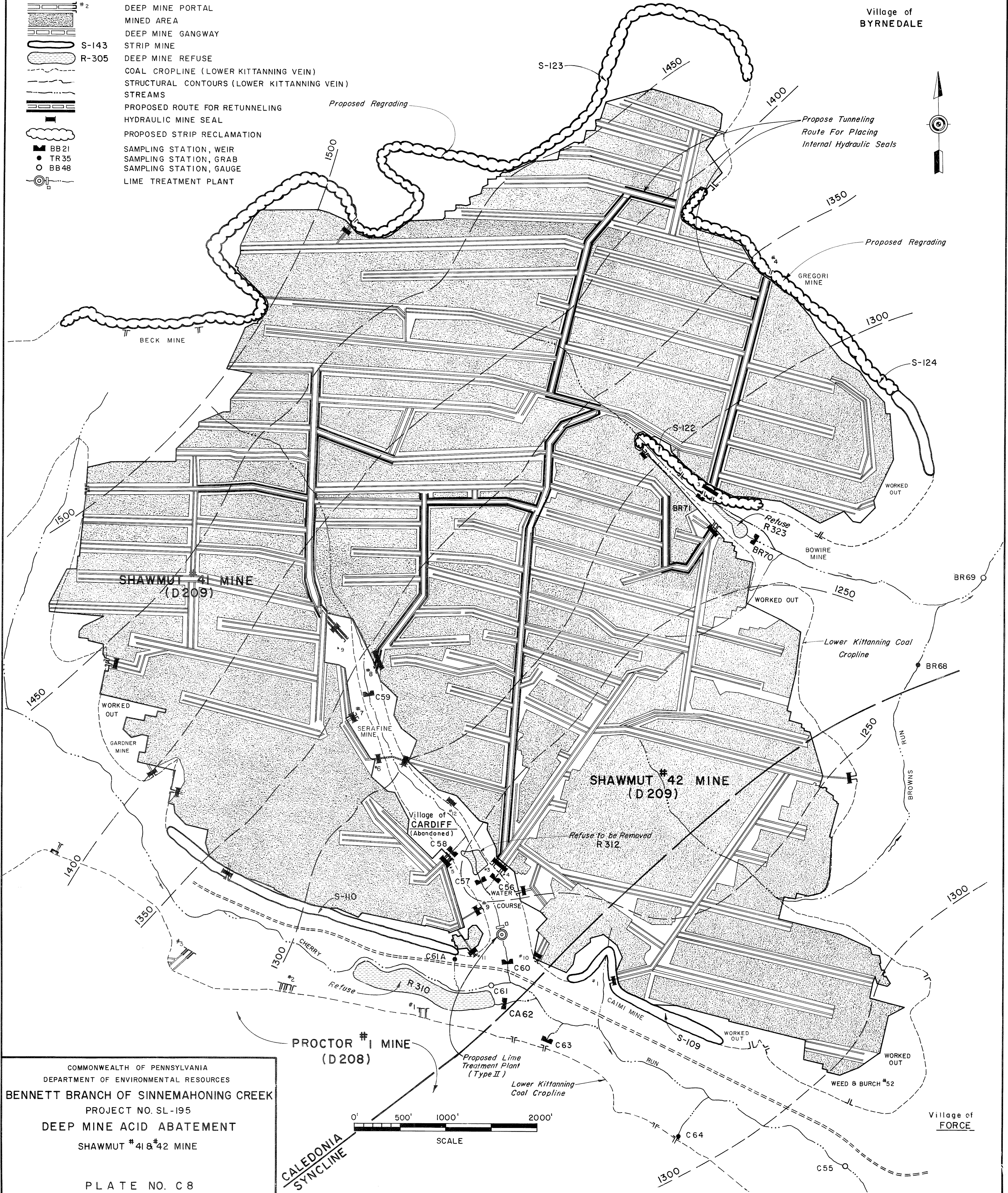


LEGEND

-  #2 DEEP MINE PORTAL
-  MINED AREA
-  DEEP MINE GANGWAY
-  S-143 STRIP MINE
-  R-305 DEEP MINE REFUSE
-  COAL CROPLINE (LOWER KITTANNING VEIN)
-  STRUCTURAL CONTOURS (LOWER KITTANNING VEIN)
-  STREAMS
-  PROPOSED ROUTE FOR RETUNNELING
-  HYDRAULIC MINE SEAL
-  PROPOSED STRIP RECLAMATION
-  BB 21 SAMPLING STATION, WEIR
-  TR 35 SAMPLING STATION, GRAB
-  BB 48 SAMPLING STATION, GAUGE
-  LIME TREATMENT PLANT



COMMONWEALTH OF PENNSYLVANIA
 DEPARTMENT OF ENVIRONMENTAL RESOURCES
BENNETT BRANCH OF SINNEMAHOING CREEK
 PROJECT NO. SL-195
DEEP MINE ACID ABATEMENT
 SHAWMUT #41 & #42 MINE
 PLATE NO. C 8

